


1




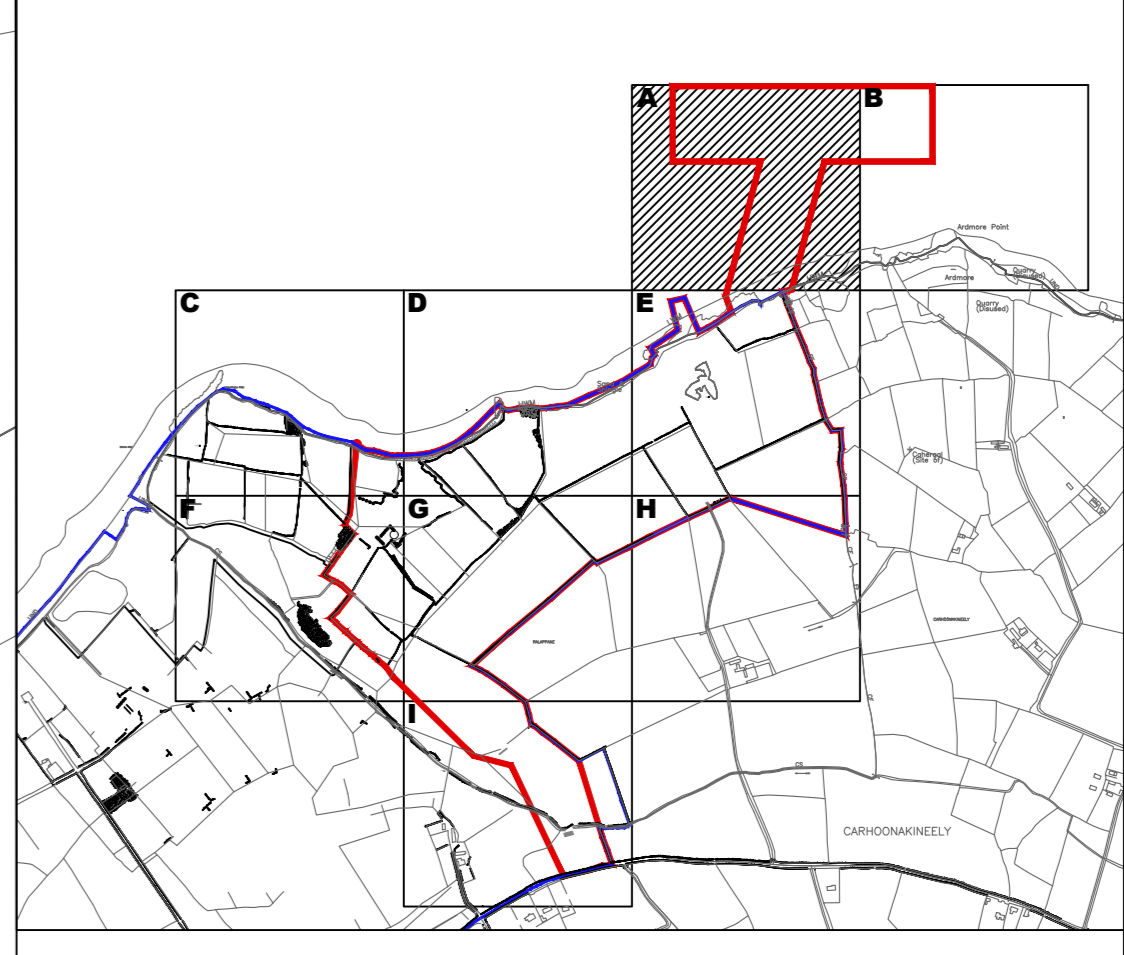
LEGEND

1	PLANNING BOUNDARY (RED LINE)
2	PROPERTY BOUNDARY (BLUE LINE)
3	EXISTING HEDGEROWS
4	EXISTING PUBLIC RIGHT OF WAY
5	EXISTING STREAM
6	EXISTING STRUCTURE
7	SITE NOTICE

GENERAL NOTES

A ORDNANCE SURVEY RURAL MAP SHEET REF. 4852 & 4914. REPRODUCED FROM THE ORDNANCE SURVEY BY PERMISSION OF THE GOVERNMENT. O.S. LICENSE NO. MP 004407. LAND LEVELS SHOWN REFERENCE DATUM MALIN HEAD. U.N.O. COORDINATES SHOWN ARE TO IRISH NATIONAL GRID IN METERS.

SECTOR KEYPLAN



**SHEEHAN
NAGLE
HARTRAY
ARCHITECTS**



No.	Description	Date

SHEET REVISIONS

No.	Description	Date

PROJECT ISSUANCES

PROJECT:

**SHANNON TECHNOLOGY
AND ENERGY PARK (STEP)**

SHANNON LNG LIMITED

DWG. TITLE

**SITE LOCATION
MAP SECTOR A**

PROJECT NO:

DATE: 08/13/2021

SCALE: 1:500

DWG. NO:

SP100.A

SHEET SIZE: A0